MATCH LINE - SEE SHEET C1.35.03

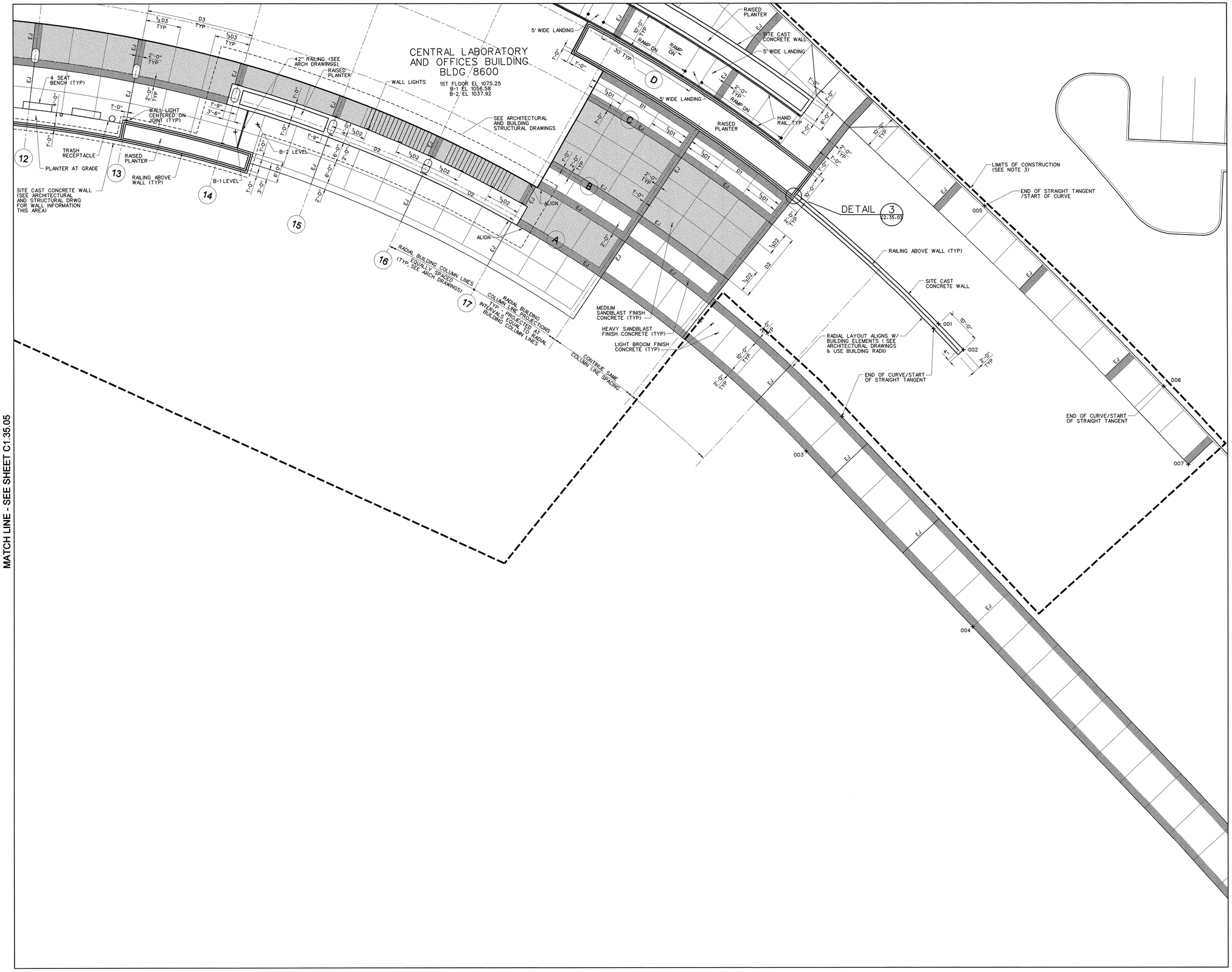

MATCH LINE - SEE SHEET C1.35.05

NOTES

1. NORTH BASED ON THE SNS COORDINATE SYSTEM NAD 83 (88). THE SNS GRID ORIGIN POINT IS LOCATED AT X-10 GRID COORDINATES N-27,612.7390150 AND E-38,196.1440170 WITH THE SNS GRID BEING ROTATED 6 DEGREES CLOCKWISE FROM THE X-10 GRID AT THAT POINT. (88) REFERS TO THE YEAR MARTIN MARIETTA ENERGY SYSTEM (MMES) ESTABLISHED G.P.S. MONUMENTS ON THE OAK RIDGE RESERVATION USING VALUES PUBLISHED IN 1986 BY THE TN. DEPT. OF TRANSPORTATION WHICH TIED THE MMES G.P.S. MONUMENTS TO THE TN. GEODETIC REFERENCE NETWORK SYSTEM.
2. SEE DRAWING C0.35.02 FOR GENERAL NOTES AND LEGEND.
3. LIMITS OF CONSTRUCTION SHOWN ARE APPROXIMATE. WHEN SHOWN ADJACENT TO CURBS, ACTUAL LIMIT IS BACK OF CURB.
4. PLAZA LAYOUT IS CLOSELY TIED TO THE BUILDING FEATURES - SOME ADJUSTMENTS IN THE FIELD MAY BE NECESSARY TO ALIGN WITH CENTERLINES, COLUMN LINES, FACE OF WALLS, ETC. ALL ADJUSTMENTS SHALL BE APPROVED BY CM PRIOR TO MAKING THE CHANGE.

COORDINATE TABLE

PT NO.	DESCRIPTION	EAST	NORTH
001	TANGENT POINT	23131.57	9622.88
002	WALL CORNER	23141.39	9620.68
003	TANGENT POINT	23120.23	9572.62
004	END SIDEWALK	23186.34	9557.44
005	TANGENT POINT	23124.13	9657.54
006	TANGENT POINT	23193.76	9643.24
007	END SIDEWALK	23211.58	9628.75

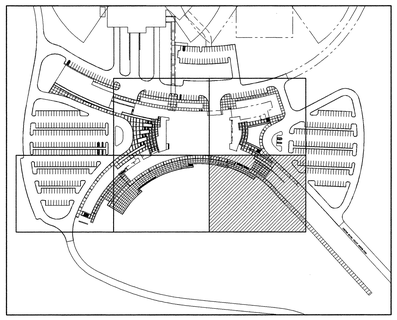

KEY PLAN

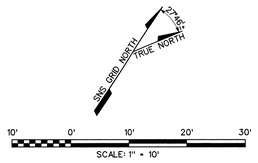

108031400-C8E-8600-A012

Knight Jacobs Joint Venture
701 Scarboro Road, MS 8253
Oak Ridge, TN 37830
865-241-9433
fax 865-241-3400

BWSC Barge Waggoner Sumner & Cannon, Inc.
ENGINEERS ARCHITECTS PLANNERS
LANDSCAPE ARCHITECTS AND SURVEYORS
600 Commerce Park Drive Suite 300, Oak Ridge, Tennessee 37830
Phone (865) 481-0566 Fax (865) 481-2000

UT-BATTELLE
Oak Ridge National Laboratory
managed for the DEPARTMENT OF ENERGY under U.S. GOVERNMENT contract DE-AC05-00OR22725
UT-BATTELLE, LLC. • Oak Ridge, Tennessee

PROJECT NAME:
SPALLATION NEUTRON SOURCE

CENTRAL LAB AND OFFICE BUILDING
SITE LAYOUT

1	48	49	50	PLANT	BLDG	FL	SH.	OF	TYPE	CLASS
3	C	X	X	8	8600	X	1	1	P	U
51		52		53	WBS	DRAWING NUMBER				REV
NC		NA		IN	1.8.3.14	C1.35.06				0

REV	CHANGE TYPE	CHANGE CONTROL SYSTEM	CHANGE REQUEST NUMBER	DESCRIPTION	DSN	CHK	DEPT	DATE	PE	DATE	PJ	DATE	REQ	DATE	UTB	DATE	RPE	RPE NO	DATE	ST	CV	EC	EE	EM	IE	M	PD	SE	AR
0				CERTIFIED FOR CONSTRUCTION - 5/15/2001	JP	SF											JP	419	05/15/01	SC	AW	BS	RL	BS	BJ	--	BS	--	WS

REVISION OR ISSUE PURPOSE — REVISION APPROVALS — SQUAD CHECK

RPE		
	DSGN J. PFEIFER	05/15/01
	DRW K. LYNCH	05/15/01
	CHKR S. FRITTS	05/15/01
	SECT	
	DEPT	
	PE	5/24/01
	PJ	5/21/01
	REQ	
REV. 0 DATE 5/15/01	UTB	9/25/01

DRAWING APPROVALS

NO REPRESENTATION OR WARRANTY, EXPRESSED OR IMPLIED, IS MADE AS TO THE ACCURACY, COMPLETENESS OR USEFULNESS OF THE INFORMATION OR STATEMENTS CONTAINED IN THESE DRAWINGS, OR THAT THE USE OR DISCLOSURE OF ANY INFORMATION, APPARATUS, METHOD, OR PROCESS DISCLOSED IN THESE DRAWINGS MAY NOT INFRINGE PRIVATE RIGHTS OF OTHERS. NO LIABILITY IS ASSUMED WITH RESPECT TO THE USE OF, OR FOR DAMAGES RESULTING FROM THE USE OF ANY INFORMATION, APPARATUS, METHOD, OR PROCESS DISCLOSED IN THESE DRAWINGS. DRAWINGS MADE AVAILABLE FOR INFORMATION TO BIDDER ARE NOT TO BE USED FOR OTHER PURPOSES AND ARE TO BE RETURNED UPON REQUEST OF THE FORWARDING CONTRACTOR.

NUMBER OF SECTION OR DETAIL
DRAWING ON WHICH SECTION OR DETAIL IS SHOWN OR TAKEN
SECTION AND DETAIL KEY

THIS DOCUMENT CONTROLLED BY
CHANGE CONTROL SYSTEM 4
ENGINEERING PROCEDURE SNS-ENG-G001

05/11/01 07:28:02 PM
J:\700_CADD\TASK_01\TASK_01_35\PLD_Plot\c1_35_06.dgn